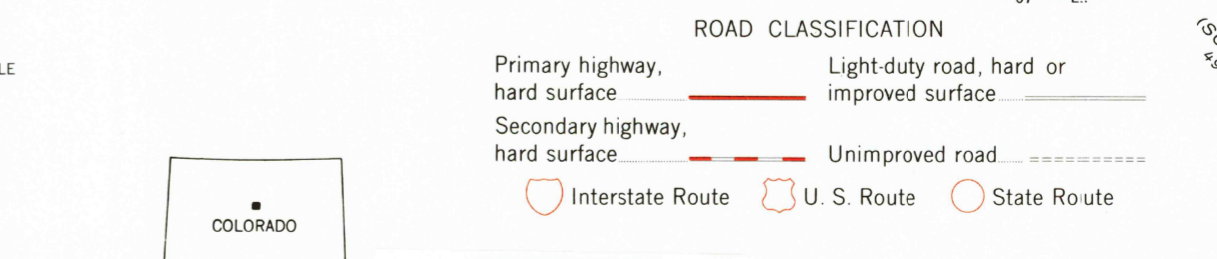
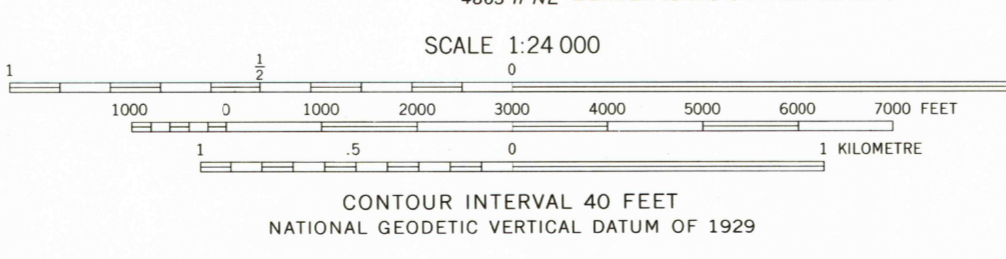
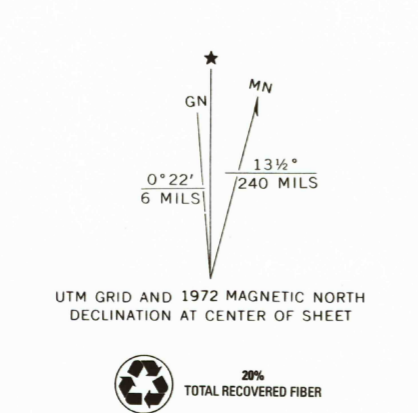


Mapped, edited, and published by the Geological Survey
Control by USGS and NOS/NOAA
Topography by photogrammetric methods from aerial photographs taken 1971. Field checked 1972
Supersedes map dated 1942
Projection: Colorado coordinate system, north zone. (Lambert conformal conic)
10,000-foot grid ticks based on Colorado coordinate system, north and central zones
1000-metre Universal Transverse Mercator grid ticks, zone 13, shown in blue. 1927 North American datum
Where omitted, land lines have not been established or are not shown because of insufficient data



ISSN 0-1-11465-1
3 1818 00509747 0
CENTRAL CITY, COLO.
N3945-W10530/7.5
1972
AMS 4863 I SE-SERIES V877

USGS Library
Reston, VA.
Topo Archive

SEP 19 2006

