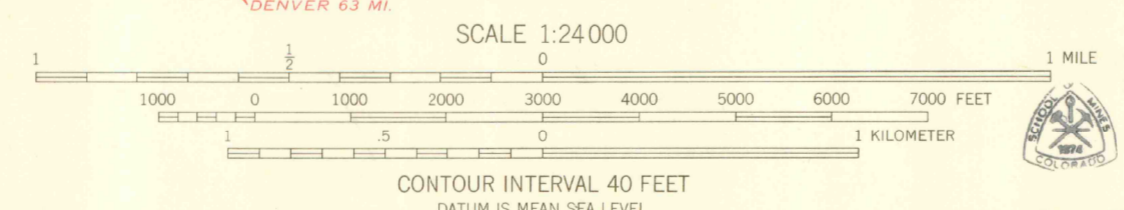
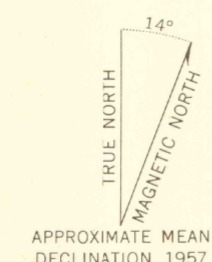


Mapped, edited, and published by the Geological Survey as part of the Department of the Interior program for the development of the Missouri River Basin. Control by USGS and USC&GS. Topography from aerial photographs by photogrammetric methods. Aerial photographs taken 1953. Field check 1957. Polyconic projection. 1927 North American datum. 10,000-foot grid based on Colorado coordinate system, central zone. 1000-meter Universal Transverse Mercator grid ticks, zone 13, shown in blue. Dashed land lines indicate approximate locations. Land lines omitted in T. 5 S., R. 74 W. and in parts of T. 5 S., R. 75 W., T. 6 S., R. 74 and 75 W. because of insufficient data. Unchecked elevations are shown in brown.

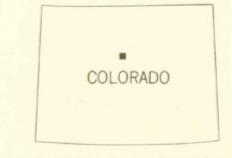


ROAD CLASSIFICATION

Medium-duty	Light-duty
Unimproved dirt	State Route

JAN 9 2006

MAP ROOM
ARTHUR LAKES LIBRARY
COLORADO SCHOOL OF MINES



MT. EVANS, COLO.
SW 1/4 GEORGETOWN 15' QUADRANGLE
N9330-W10537.5/7.5

OFFICE COPY
LIBRARY USE ONLY

G 3700
s24
.G4
MAP ROOM

1957