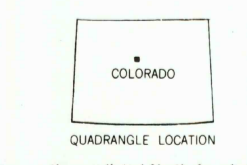

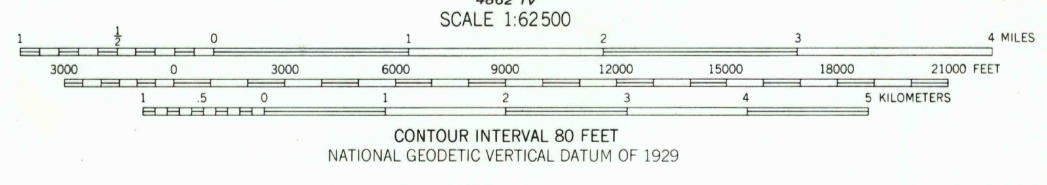
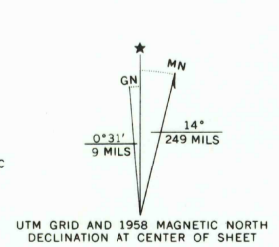




USGS NMD RESEARCH  
NOV 18 1985  
REFERENCE COLLECTION

Maped, edited, and published by the Geological Survey as part of the Department of the Interior program for the development of the Missouri River Basin Control by USGS, USC&GS, USBR, and Denver Municipal Waterworks  
Compiled in 1960 from 1:24 000 scale maps of Grays Peak, Loveland Pass, Keystone, and Montezuma 7.5 minute quadrangles, surveyed 1958. Topography from aerial photographs by photogrammetric methods. Aerial photographs taken 1953  
Polyconic projection. 1927 North American Datum. 10,000-foot grid based on Colorado coordinate system, central and north zones 1000-meter Universal Transverse Mercator grid ticks, zone 13, shown in blue  
Dashed land lines indicate approximate locations  
Land lines unsurveyed in T. 4 S., R. 75 W., except Sec. 22  
Land lines omitted in T. 4 S., R. 76 and 77 W., T. 6 S., R. 75 W., and in parts of T. 5 S., R. 75, 76, and 77 W., and T. 6 S., R. 76 W. because of insufficient data. All recovered corners are shown



THIS MAP COMPLIES WITH NATIONAL MAP ACCURACY STANDARDS  
FOR SALE BY U. S. GEOLOGICAL SURVEY, DENVER, COLORADO 80225 OR RESTON, VIRGINIA 22092  
A FOLDER DESCRIBING TOPOGRAPHIC MAPS AND SYMBOLS IS AVAILABLE ON REQUEST

To place on the predicted North American Datum 1983 move the projection lines 5 meters north and 50 meters east  
There may be private inholdings within the boundaries of the National or State reservations shown on this map  
Map photoinsected 1974  
No major culture or drainage changes observed

MONTEZUMA, COLO.  
39105-E7-TF-024  
1958  
PHOTOINSECTED 1974  
DMA 4863 III-SERIES V777